

# Sunmap Guide to Topographic Maps North Queensland

Produced by  
Client Outcomes, Spatial Information Group  
Department of Environment & Resource Management


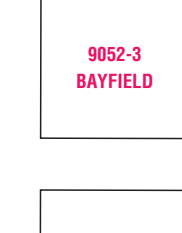
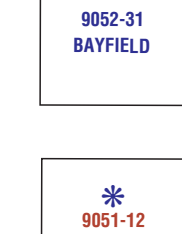
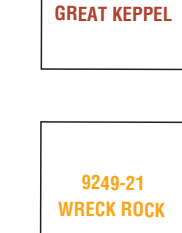
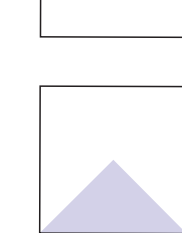

SCALE 1:800 000

© State of Queensland (Environment and Resource Management) 2010

EDITION 1

February 2010

## LEGEND

-  1:100 000 TOPOGRAPHIC LINE MAP
-  1:50 000 TOPOGRAPHIC LINE MAP
-  1:25 000 TOPOGRAPHIC LINE MAP
-  1:25 000 TOPOGRAPHIC IMAGE or ORTHOPHOTO MAP  
\* Denotes Topographic Line Map also available
-  1:25 000 TOPOGRAPHIC LINE MAP and IMAGE MAP (DOUBLE-SIDED)
-  1:25 000 TOPOGRAPHIC LINE MAP 2010 MAPPING PROGRAM

